

Start, Finish & Half Marathon are marked with a P-K nails & sport of white paint.

Start: E side of Elm St in front of Southern New Hampshire University Arena, 2 ft 7 inches S of the south edge of a storm drain & 15 ft 7 inches N of the "East Jordan Iron Works" metal warning pad on sidewalk at the crosswalk in front of Front Steps to the SNHU Arena.

Mile 13.1 (Half Marathon): On east side of Elm St in front of The Bridge Cafe on Elm at 117 Elm St, just S of the south side of the Crosswalk across Elm, & 17 ft 8 inches N of Street Light 199 on same side.

Finish: On east side of Elm St N of the entrance to Veteran's Park, even with sign post with "2 HOUR PARKING LIMIT" and "1/4 HR PARKING TOURIST CENTER ONLY" signs, 28 ft 5 inches S of Pay & Display" parking meter station, and 38 ft 3 inches N of storm drain N of crosswalk at entrance to Veteran's Park.

Manchester City Marathon

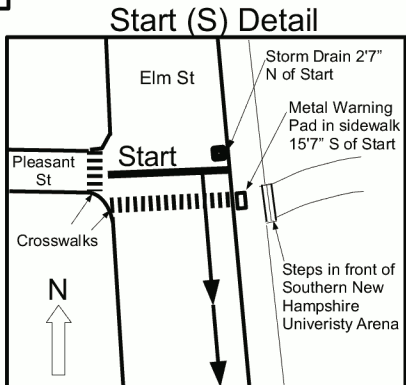
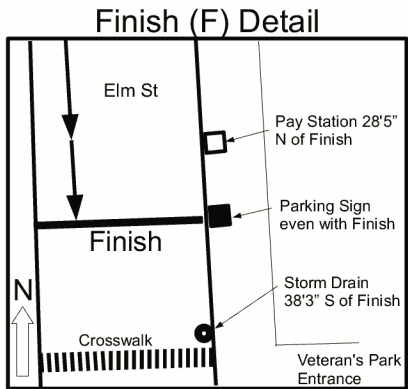
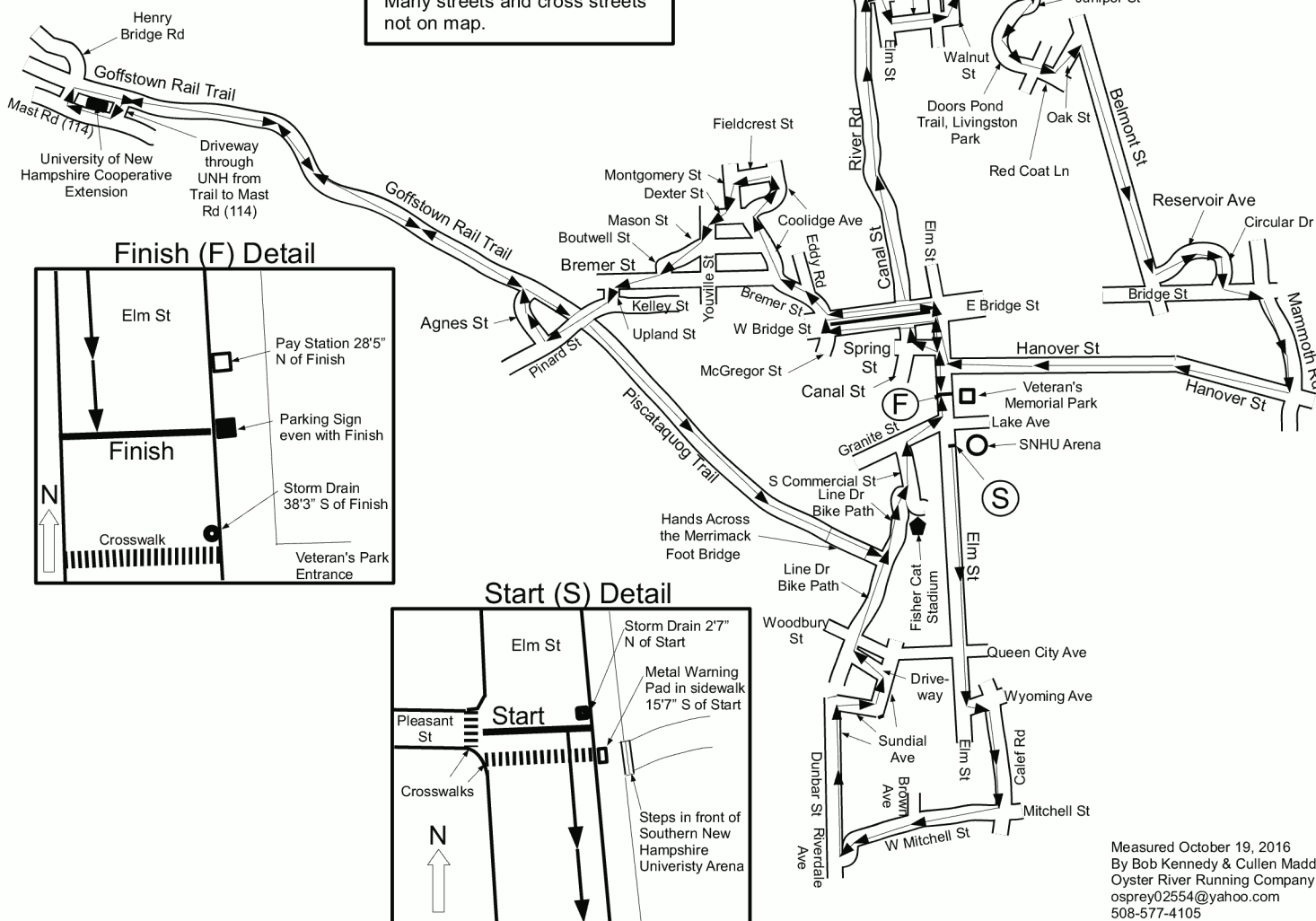
Manchester, New Hampshire



USATF Certificate NH16016BK
Effective Oct 27, 2016 - Dec 31, 2026



Note: Map not drawn to scale. Many streets and cross streets not on map.



Measured October 19, 2016
By Bob Kennedy & Cullen Madden
Oyster River Running Company
osprey02554@yahoo.com
508-577-4105